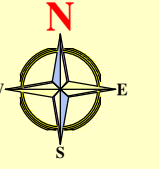


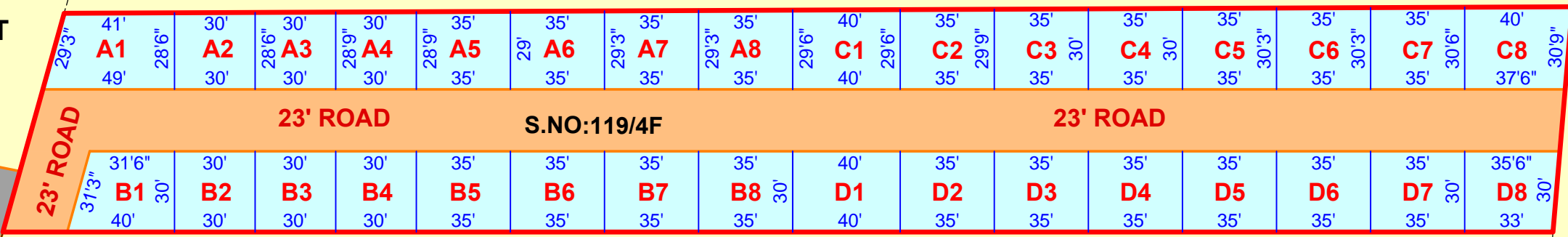
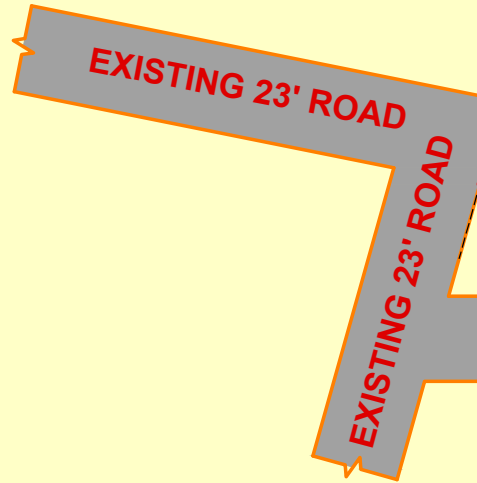
LAYOUT PLAN

PLAN SHOWING THE APPROVED LAYOUT OF HOUSE SITES IN SURVEY NO: 119/4F OF PANDUR VILLAGE, VANDALUR TALUK, CHENGALPATTU DISTRICT.



S.NO:119/1B328A1

MATHIVANAN NAGAR
DTCP APPROVED LAYOUT
M87-31/LP-19



DTCP APPROVED LAYOUT

EXISTING 23' ROAD

PLOT NO	AREA SQFT	PLOT NO	AREA SQFT	PLOT NO	AREA SQFT	PLOT NO	AREA SQFT
A1	1282	B1	1072	C1	1180	D1	1200
A2	855	B2	900	C2	1037	D2	1050
A3	859	B3	900	C3	1046	D3	1050
A4	862	B4	900	C4	1050	D4	1050
A5	1011	B5	1050	C5	1054	D5	1050
A6	1019	B6	1050	C6	1059	D6	1050
A7	1024	B7	1050	C7	1063	D7	1050
A8	1028	B8	1050	C8	1182	D8	1027
						TOTAL	33110